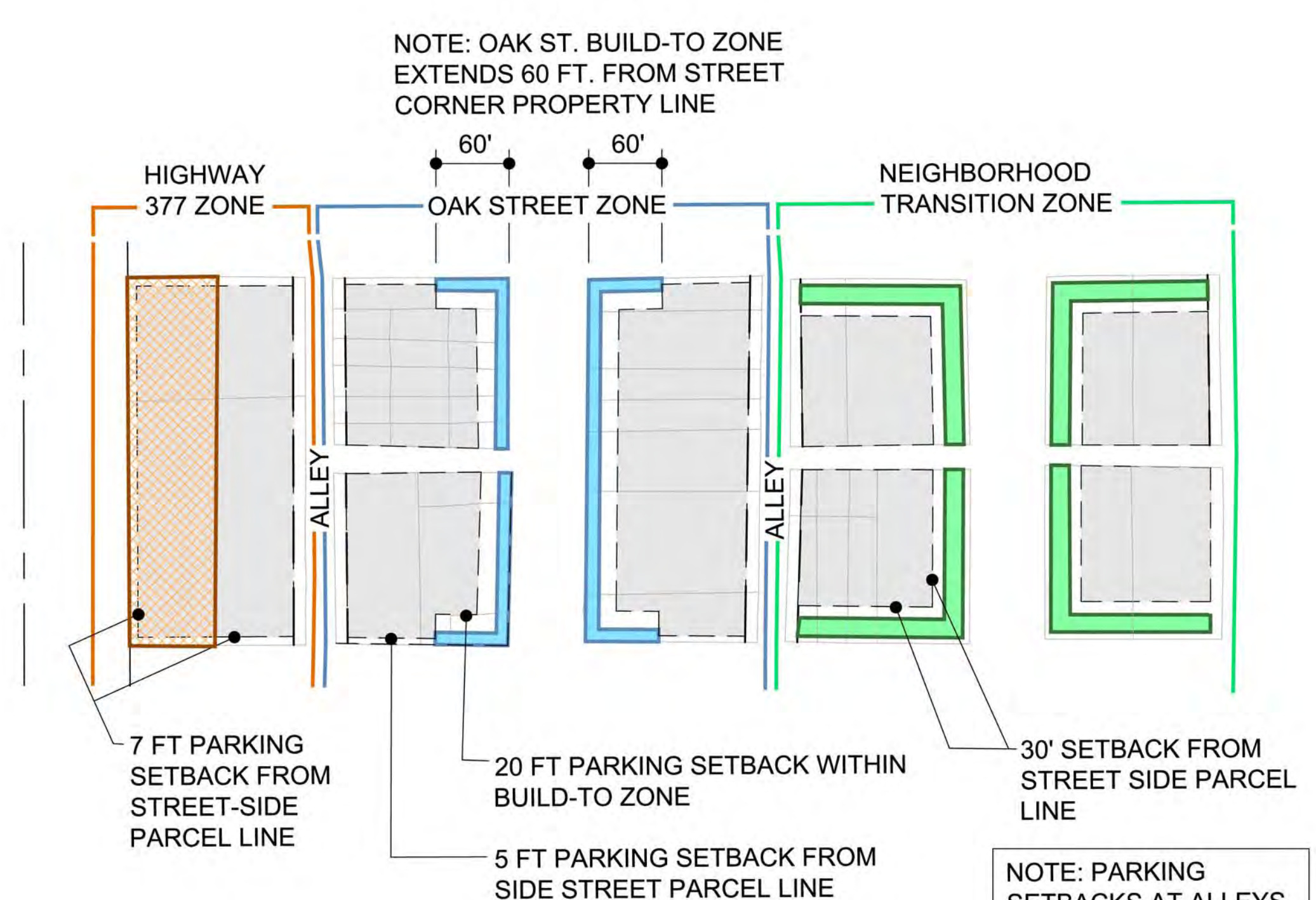
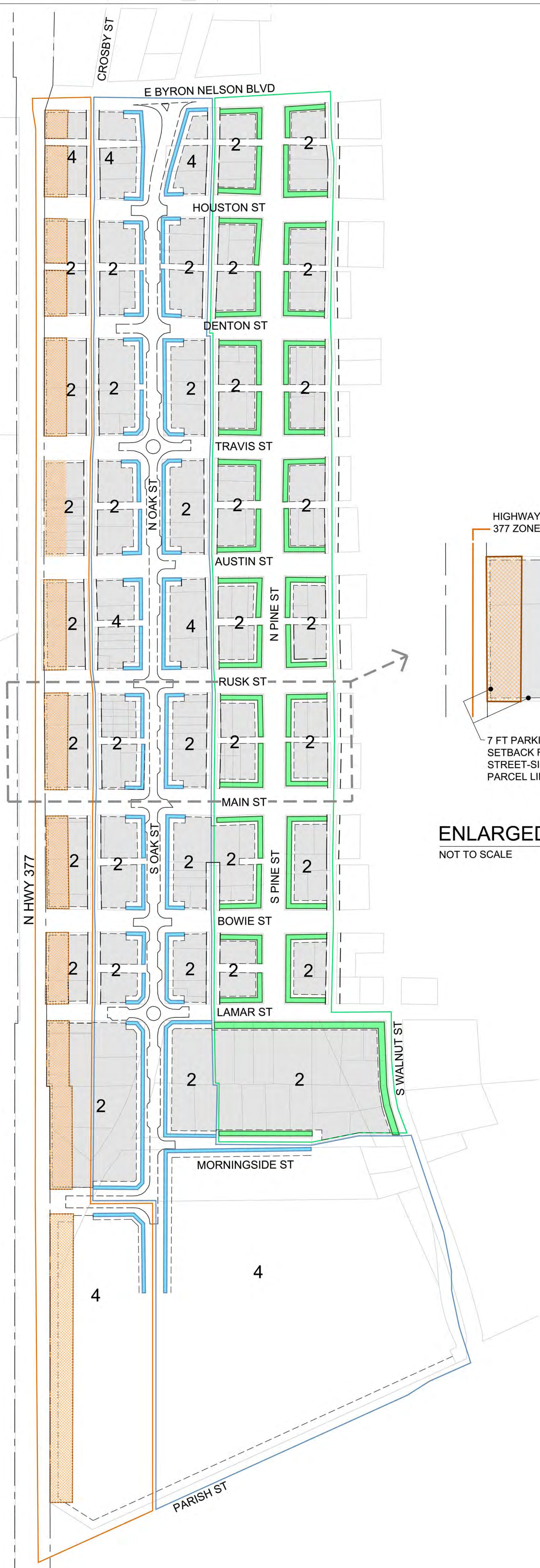


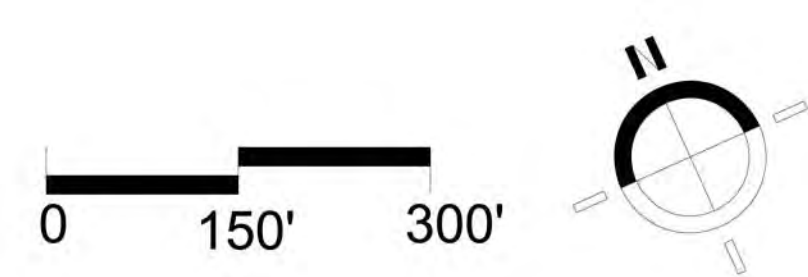
Ordinance 2009-100 Proposed Revisions to the Oak Street Regulating Plan Downtown Roanoke

February 10, 2009



ENLARGED TYPICAL BLOCK DETAILS
NOT TO SCALE

LEGEND	
	HIGHWAY 377 ZONE
	0-70 FT BUILD-TO ZONE
	OAK STREET ZONE
	0-10 FT BUILD-TO ZONE
	NEIGHBORHOOD TRANSITION ZONE
	5-25 FT BUILD-TO ZONE
	ALLOWABLE PARKING ZONE
	10 FT ALLEY BUILDING SETBACK
	FUTURE RIGHT OF WAY ON HWY 377
2	MAXIMUM NUMBER OF STORIES



Gateway
Planning Group

